PLAN ADOPTED MARCH 2, 1942

March 3, 1942
Edgar T. Ham

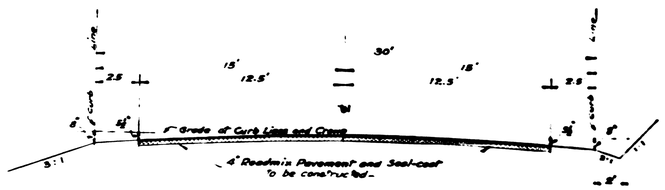

SECTION – A-A
Scale – 1" = 4'

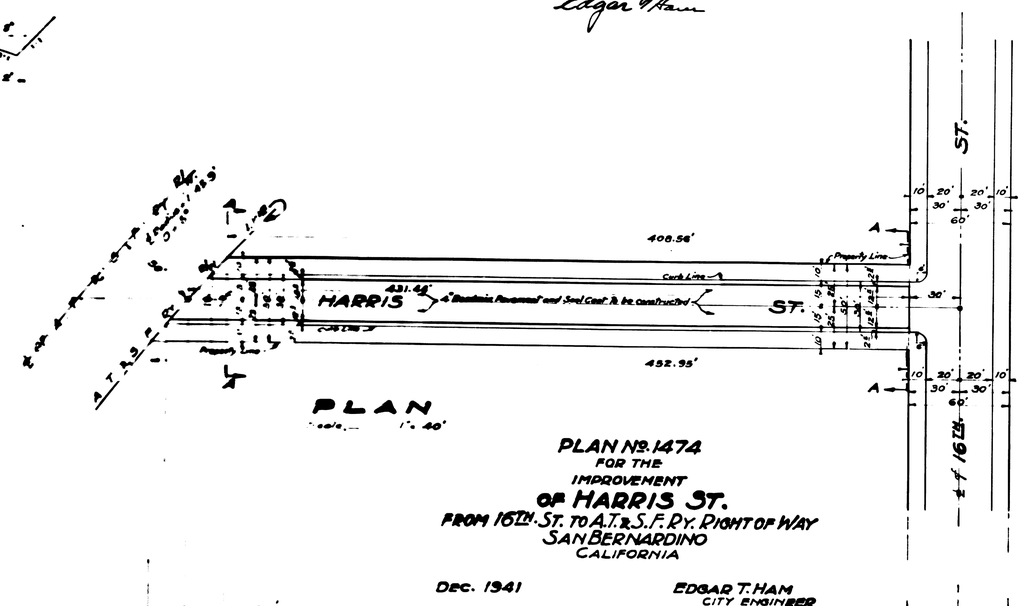

PLAN
Scale – 1" = 40'

PLAN No. 1474
FOR THE
IMPROVEMENT
OF HARRIS ST.
FROM 16TH ST. TO A.T. & S.F. RY. RIGHT OF WAY
SAN BERNARDINO
CALIFORNIA

DEC. 1941

EDGAR T. HAM
CITY ENGINEER
Civil Engr. Cert. No. 1683

TITLE TO STREET

Dedicated by Sunshine Homes—Tract No. 2
Tract No. 2340 – Recorded in Map Book 33, – Page 31.

LEGEND

" or in means inch or inches.
' or ft means foot or feet.
No. means Number.
℄ means Center Line.
El. means Elevation.
St. means Street.
R/W means Right of Way.
A.T. & S.F. Ry. means Atchison, Topeka & Santa Fe Railway.
4" Readmix Pavement and Seal-Coat to be constructed
shown in plan thus, ▭ in section thus, ▭

GRADE ORDINANCE

Grade of Harris Street established by Resolution No. 728-A.
Dated – Feb. 16, 1942

DATUM

All Elevations shown, in Red ink are in feet, and are above a plane which is 1045.28 ft. below the City Bench Mark as established by Ordinance No. 883 of the City of San Bernardino.

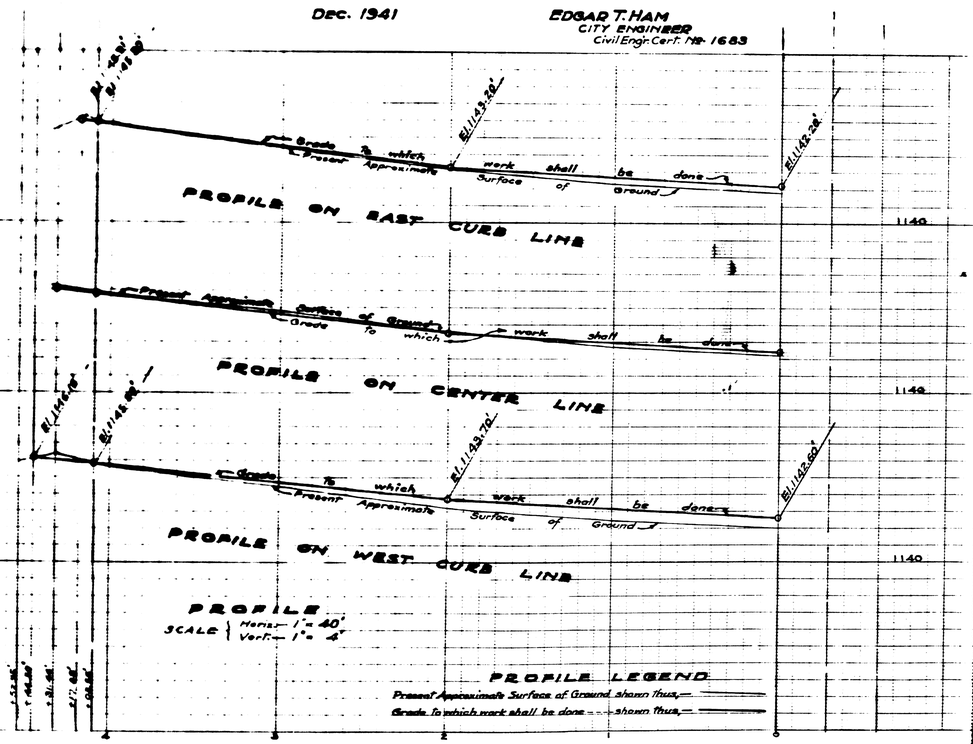

PROFILE
SCALE { Horiz. – 1" = 40'
Vert. – 1" = 4'

PROFILE LEGEND
Present Approximate Surface of Ground shown thus, ———
Grade to which work shall be done – – – shown thus, ———